

FirstSearch Technology Corporation

Environmental FirstSearch™ Report

TARGET PROPERTY:

23 WEST MILL ST

HILLSBORO NH 03244

Job Number: 40HM602001

PREPARED FOR:

Loureiro Engineering
26 Columbia Circle Unit E
Merrimack, NH 03054

10-12-06



Tel: (781) 551-0470

Fax: (781) 551-0471

Environmental FirstSearch Search Summary Report

Target Site: 23 WEST MILL ST
HILLSBORO NH 03244

FirstSearch Summary

Database	Sel	Updated	Radius	Site	1/8	1/4	1/2	1/2>	ZIP	TOTALS
NPL	Y	08-08-06	1.00	0	0	0	0	0	0	0
NPL Delisted	Y	08-08-06	0.50	0	0	0	0	-	0	0
CERCLIS	Y	06-08-06	0.50	0	0	0	0	-	1	1
NFRAP	Y	06-08-06	0.50	0	1	0	0	-	0	1
RCRA COR ACT	Y	04-16-06	1.00	0	0	0	0	0	0	0
RCRA TSD	Y	04-16-06	0.50	0	0	0	0	-	0	0
RCRA GEN	Y	04-16-06	0.25	0	3	2	-	-	0	5
ERNS	Y	12-31-05	0.25	0	1	0	-	-	4	5
State/Tribal Sites	Y	07-12-06	1.00	0	1	4	5	6	1	17
State Spills 90	Y	12-31-04	0.25	0	1	0	-	-	17	18
State/Tribal SWL	Y	01-01-05	0.50	0	0	0	0	-	2	2
State/Tribal LUST	Y	03-20-06	0.50	0	1	4	4	-	0	9
State/Tribal UST/AST	Y	07-11-06	0.25	0	3	7	-	-	4	14
Receptors	Y	NA	0.50	0	0	0	0	-	0	0
- TOTALS -				0	11	17	9	6	29	72

Notice of Disclaimer

Due to the limitations, constraints, inaccuracies and incompleteness of government information and computer mapping data currently available to FirstSearch Technology Corp., certain conventions have been utilized in preparing the locations of all federal, state and local agency sites residing in FirstSearch Technology Corp.'s databases. All EPA NPL and state landfill sites are depicted by a rectangle approximating their location and size. The boundaries of the rectangles represent the eastern and western most longitudes; the northern and southern most latitudes. As such, the mapped areas may exceed the actual areas and do not represent the actual boundaries of these properties. All other sites are depicted by a point representing their approximate address location and make no attempt to represent the actual areas of the associated property. Actual boundaries and locations of individual properties can be found in the files residing at the agency responsible for such information.

Waiver of Liability

Although FirstSearch Technology Corp. uses its best efforts to research the actual location of each site, FirstSearch Technology Corp. does not and can not warrant the accuracy of these sites with regard to exact location and size. All authorized users of FirstSearch Technology Corp.'s services proceeding are signifying an understanding of FirstSearch Technology Corp.'s searching and mapping conventions, and agree to waive any and all liability claims associated with search and map results showing incomplete and or inaccurate site locations.

***Environmental FirstSearch
Site Information Report***

Request Date: 10-12-06
Requestor Name: bettina/loureiro/bc
Standard: AAI

Search Type: COORD
Job Number: 40HM602001

TARGET ADDRESS: 23 WEST MILL ST
HILLSBORO NH 03244

Demographics

Sites: 72	Non-Geocoded: 29	Population: NA
Radon: NA		

Site Location

	<u>Degrees (Decimal)</u>	<u>Degrees (Min/Sec)</u>		<u>UTMs</u>
Longitude:	-71.895151	-71:53:43	Easting:	264436.308
Latitude:	43.111909	43:6:43	Northing:	4777096.309
			Zone:	19

Comment

Comment: FMR WOODS WOOLEN MILL

Additional Requests/Services

Adjacent ZIP Codes: 0 Mile(s)

Services:

ZIP Code	City Name	ST	Dist/Dir	Sel

	Requested?	Date
Sanborns	No	
Aerial Photographs	No	
Historical Topos	No	
City Directories	No	
Title Search/Env Liens	No	
Municipal Reports	No	
Online Topos	No	

Environmental FirstSearch

Sites Summary Report

TARGET SITE: 23 WEST MILL ST
HILLSBORO NH 03244

JOB: 40HM602001
FMR WOODS WOOLEN MILL

TOTAL: 72 **GEOCODED:** 43 **NON GEOCODED:** 29 **SELECTED:** 0

Map ID	DB Type	Site Name/ID/Status	Address	Dist/Dir	Page No.
2	ERNS	THE FORMER BECK WOOLEN MILL OR WOO NRC-546205/FIXED	25 WEST MILL STREET HILLSBOROUGH NH 03244	0.02 SW	1
2	NFRAP	WOODS WOOLEN MILL NHD986467777/NFRAP-N	25 WEST MILL STREET HILLSBOROUGH NH 03244	0.02 SW	4
2	STATE	FORMER WOODS WOOLEN MILL 199909015/GW HAZ INV	25 W. MILL STREET HILLSBORO NH 03244	0.02 SW	4
2	UST	FORMER WOODS WOOLEN MILL 0115155/UST	25 W. MILL STREET HILLSBORO NH 03244	0.02 SW	5
5	RCRAGN	FRAMEWORKS INC NHD027698081/SGN	MILL ST HILLSBORO NH 03244	0.10 NE	6
5	RCRAGN	FRAMEWORKS INC NHD037698081/SGN	MILL ST HILLSBORO NH 03244	0.10 NE	7
25	UST	DON MCCULOCK 0115513/UST	35 W MAIN ST HILLSBORO NH	0.10 NW	9
3	RCRAGN	BARA THOMAS NHD510167067/VGN	59 W MAIN ST HILLSBOROUGH NH 03244	0.11 NW	10
26	LUST	FORMER GABLES REALTY 199907057/CLOSED	61 WEST MAIN STREET HILLSBORO NH 03244	0.12 NW	12
22	SPILLS	KUSTOM & COLLISION NHSP-0203-I-71/FIXED	22 W. MAIN STREET HILLSBORO NH 03244	0.12 NW	14
26	UST	FORMER GABLES REALTY 0113439/UST	61 WEST MAIN STREET HILLSBORO NH 03244	0.12 NW	15
7	LUST	BELANGERS GASOLINE 199707015/RICHARDS	18 MAIN ST HILLSBOROUGH NH 03244	0.13 NW	17
7	RCRAGN	NEW ENGLAND KUSTOM & COLLISION NHD500012323/VGN	18 MAIN ST HILLSBORO NH 03244	0.13 NW	19
7	UST	BELANGERS GASOLINE 0111346/UST	18 MAIN ST HILLSBORO NH 03244	0.13 NW	21
9	RCRAGN	PREMIER PRINTING NHD500015482/VGN	67 W MAIN ST HILLSBORO NH 03244	0.14 NW	23
23	UST	CONTOOCOOK VALLEY BIBLE CHAPEL 0112786/UST	MAIN ST HILLSBORO NH 03244	0.15 NE	24
12	STATE	DONALD LAROCHELLE PROPERTY 199708032/GW HAZ INV	52 BRIDGE STREET HILLSBORO NH 03244	0.16 NE	25
21	STATE	WING RESIDENCE 200602030/GW HAZ INV	14 SUMMER STREET HILLSBORO NH 03244	0.18 SE	25
31	UST	WITHINGTON BLOCK 0111957/UST	MAIN ST & SCHOOL ST HILLSBORO NH 03244	0.19 NE	26
27	LUST	HILLSBORO SUNOCO 198904015/PERMITS-MANAGEMENT	22 HENNIKER ST HILLSBORO NH 03244	0.20 NE	27
27	UST	HILLSBORO SUNOCO 0110384/UST	22 HENNIKER ST HILLSBORO NH 03244	0.20 NE	29

Environmental FirstSearch

Sites Summary Report

TARGET SITE: 23 WEST MILL ST
HILLSBORO NH 03244

JOB: 40HM602001
FMR WOODS WOOLEN MILL

TOTAL: 72 **GEOCODED:** 43 **NON GEOCODED:** 29 **SELECTED:** 0

Map ID	DB Type	Site Name/ID/Status	Address	Dist/Dir	Page No.
17	STATE	ROBERT PETERS 200203031/GW HAZ INV	22 CHURCH STREET HILLSBORO NH 03244	0.20 NW	32
24	LUST	CONTOOCOOK VALLEY TELEPHONE 199501043/CLOSED	25 SCHOOL STREET HILLSBORO NH 03244	0.21 NE	33
24	UST	CONTOOCOOK VALLEY TELEPHONE 0220568/UST	25 SCHOOL STREET HILLSBORO NH 03244	0.21 NE	35
28	UST	HILLSBOROUGH FIRE STATION 0113819/UST	CENTRAL ST HILLSBORO NH 03244	0.22 NW	36
29	LUST	J.B. VAILLANCOURT OFFICE 199504016/HOPKINS	3 HENNIKER STREET HILLSBORO NH 03244	0.23 NE	37
29	UST	J.B. VAILLANCOURT OFFICE 0110072/UST	3 HENNIKER STREET HILLSBORO NH 03244	0.23 NE	39
15	STATE	PENNY PROPERTY 200312058/GW HAZ INV	14 SCHOOL STREET HILLSBOROUGH NH 03244	0.24 NE	41
30	LUST	NAJIBS PIZZA 199407060/PERMITS-MANAGEMENT	5 HENNIKER ST HILLSBORO NH 03244	0.27 NE	42
19	STATE	TITCOMB PROPERTY 200402021/GW HAZ INV	45 MYRTLE STREET HILLSBORO NH 03244	0.29 NW	44
4	LUST	CUMBERLAND FARMS 2843 199812218/RICHARDS	60 HENNIKER ST HILLSBORO NH 03244	0.42 NE	45
11	STATE	BEATRICE CONNOR 200508053/GW HAZ INV	2 WHITTEMORE ST HILLSBORO NH 03244	0.44 NE	47
8	LUST	NATIONAL GUARD ARMORY 199008037/CLOSED	140 RTE 202 HILLSBORO NH 03244	0.48 SW	48
8	STATE	NATIONAL GUARD ARMORY 199008037/GW HAZ INV	140 RTE 202 HILLSBORO NH 03244	0.48 SW	50
20	STATE	WHITNEY RESIDENCE 200404034/GW HAZ INV	51 PRESTON STREET HILLSBORO NH 03244	0.50 NE	50
6	LUST	HILLSBORO DEERING MIDDLE SCHOOL 199601024/UNASSIGNED	SCHOOL ST HILLSBOROUGH NH 03244	0.50 NW	51
6	STATE	HILLSBORO-DEERING MIDDLE SCHOOL 199601024/GW HAZ INV	4 SCHOOL ST HILLSBORO NH	0.50 NW	51
1	STATE	NORTON COMPANY 198905005/DELETED	NORTON ROAD HILLSBORO NH 03244	0.51 NE	54
10	STATE	ASSOCIATED ELECTRIC CO. 199203033/GW HAZ INV	WEST MAIN ST. HILLSBORO NH 03244	0.55 SW	54
14	STATE	NHDOT RESIDENCE 199804038/GW HAZ INV	40 CENTER RD. HILLSBORO NH 03244	0.79 NW	54
13	STATE	FORMER HARRY MCCLINTOCK PROPERTY 199007014/GW HAZ INV	54 CENTER ROAD HILLSBORO NH 03244	0.80 NW	54

Environmental FirstSearch
Sites Summary Report

TARGET SITE: 23 WEST MILL ST
HILLSBORO NH 03244

JOB: 40HM602001
FMR WOODS WOOLEN MILL

TOTAL: 72 **GEOCODED:** 43 **NON GEOCODED:** 29 **SELECTED:** 0

Map ID	DB Type	Site Name/ID/Status	Address	Dist/Dir	Page No.
16	STATE	RICHARD MILLER 199803011/GW HAZ INV	166 HENNIKER STREET HILLSBORO NH 03244	0.83 NE	54
18	STATE	STACEY WARREN 199606019/GW HAZ INV	LOT 56 LONGWOODS MHP DEERING NH	0.84 SW	54

Environmental FirstSearch

Sites Summary Report

TARGET SITE: 23 WEST MILL ST
HILLSBORO NH 03244

JOB: 40HM602001
FMR WOODS WOOLEN MILL

TOTAL: 72 **GEOCODED:** 43 **NON GEOCODED:** 29 **SELECTED:** 0

Map ID	DB Type	Site Name/ID/Status	Address	Dist/Dir	Page No.
	CERCLIS	BROOKS PROPERTY NHN000103221/NOT PROPOSED	ROUTE 31 HILLSBORO NH 03244	NON GC	N/A
	ERNS	CONSOLIDATED HYDRO INC D60268/FIX FAC	RR2 BOX 690H HILLSBORO NH 03244	NON GC	N/A
	ERNS	CONSOLIDATED HYDRO INC 470947/FIXED FACILITY	HOSIERY MILLS HYDRO CO WATE HILLSBORO NH 03244	NON GC	N/A
	ERNS	CYN ENVIRONMENTAL SERVICE 616915/UNKNOWN (NRC)	PETER ST.LAWRENCE RESIDENCE HILLSBORO NH 03244	NON GC	N/A
	ERNS	PUBLIC SERVICE CO OF NH 215869/FIXED FACILITY	PSNH FACILITY-ROUTE 202 HILLSBORO NH	NON GC	N/A
	SPILLS	NHSP-0203-I-277/FIXED	HILLSBORO NH 03244	NON GC	N/A
	SPILLS	NHSP-0305-54/FIXED	HILLSBORO NH	NON GC	N/A
	SPILLS	95-357	WATER STREET HILLSBORO NH 03244	NON GC	N/A
	SPILLS	NHSP-0204-I-68/FIXED	HILLSBORO NH	NON GC	N/A
	SPILLS	NHSP-0305-135/FIXED	HILLSBORO NH	NON GC	N/A
	SPILLS	UNKNOWN 96-30	UNK HILLSBORO NH 03244	NON GC	N/A
	SPILLS	CROWLEY FOODS SPILL 00-46/TRAN	COOLEDGE RD. HILLSBORO NH	NON GC	N/A
	SPILLS	OLD RAILROAD DRIVE 93-339	HILLSBORO NH 03244	NON GC	N/A
	SPILLS	NHSP-0204-I-466/FIXED	HILLSBORO NH	NON GC	N/A
	SPILLS	TOWN PLOW 94-34	PETERWOOD HILL RD. HILLSBORO NH 03244	NON GC	N/A
	SPILLS	NHSP-0204-I-66/FIXED	HILLSBORO NH	NON GC	N/A
	SPILLS	VACANT LOT 94-130	PARK STREET HILLSBORO NH 03244	NON GC	N/A
	SPILLS	NHSP-01-372/OTHER	HILLSBORO NH	NON GC	N/A
	SPILLS	NHSP-0102-I-179/FIXED	HILLSBORO NH	NON GC	N/A
	SPILLS	NHSP-0204-I-11/FIXED	HILLSBORO NH	NON GC	N/A

***Environmental FirstSearch
Sites Summary Report***

TARGET SITE: 23 WEST MILL ST
HILLSBORO NH 03244

JOB: 40HM602001
FMR WOODS WOOLEN MILL

TOTAL: 72 **GEOCODED:** 43 **NON GEOCODED:** 29 **SELECTED:** 0

Map ID	DB Type	Site Name/ID/Status	Address	Dist/Dir	Page No.
	SPILLS	NHSP-0203-I-182/OTHER	HILLSBORO NH 03244	NON GC	N/A
	SPILLS	NHSP-0203-I-78/FIXED	HILLSBORO NH 03244	NON GC	N/A
	STATE	DANIELS PROPERTY 199406021/GW HAZ INV	CENTER RD HILLSBORO NH 03244	NON GC	N/A
	SWL	NHSW-TRAN-61/TRANSFER STATIONS	DUMP RD, OFF MAIN ST HILLSBOROUGH NH 03244	NON GC	N/A
	SWL	NHSW-TRAN-63/TRANSFER STATIONS	TADA DUMP RD HOLDERNESS NH 03244	NON GC	N/A
	UST	HILLSBOROUGH POST OFFICE 0113671/UST	MAIN ST. HILLSBORO NH 03244	NON GC	N/A
	UST	LEO S GROCERY 0110033/UST	HENNIKER STREET HILLSBORO NH 03244	NON GC	N/A
	UST	PAGE AUTO SERVICE 0220145/UST	MAIN STREET HILLSBORO NH 03244	NON GC	N/A
	UST	PSNH JACKMAN SUBSTATION 9812101/AST	SAWMILL RD HILLSBORO NH	NON GC	N/A

JOB: 40HM602001
FMR WOODS WOOLEN MILL

Site Details Page - 1

Environmental FirstSearch

Site Detail Report

TARGET SITE: 23 WEST MILL ST
HILLSBORO NH 03244

JOB: 40HM602001
FMR WOODS WOOLEN MILL

EMERGENCY RESPONSE NOTIFICATION SITE

SEARCH ID: 7 **DIST/DIR:** 0.02 SW **MAP ID:** 2

NAME: THE FORMER BECK WOOLEN MILL OR WOODS WOOLEN MILL ADDRESS: 25 WEST MILL STREET HILLSBOROUGH NH 03244 HILLSBOROUGH CONTACT: LEON, III GRIFFIN	REV: 12/31/00 ID1: NRC-546205 ID2: STATUS: FIXED PHONE: 6034644937
--	---

NPDES: PIPELINE TYPE: PIPELINE ABOVE GROUND: PIPELINE COVERED: GRADE CROSSING: RAILROAD MILEPOST: CROSSING DEVICE TYPE: DOT CROSSING NUMBER: TANK ABOVE GROUND: TANK REGULATED: TANK ID: CAPACITY OF TANK UNITS: ACTUAL AMOUNT UNITS: PLATFORM LETTER: LOCATION BLOCK ID:	NPDES COMPLIANCE: DOT REGULATED: EXPOSED UNDERWATER: RAILROAD HOTLINE: LOCATION SUBDIVISION: TYPE VEHICLE INVOLVED: DEVICE OPERATIONAL: BRAKE FAILURE: TRANSPORTABLE CONTAINER: TANK REGULATED BY: CAPACITY OF TANK: ACTUAL AMOUNT: PLATFORM RIG NAME: LOCATION AREA ID:
--	---

DESCRIPTION OF TANK:

OCSG NUMBER: STATE LEASE NUMBER: BERTH SLIP NUMBER: INITIAL CONT RELEASE NUM: ALLISION: STRUCTURE NAME: AIRBAG DEPLOYED: SERVICE DISRUPT TIME: TRANSIT BUS FLAG: CR END DATE: FIRE INVOLVED: N ANY EVACUATIONS: N WHO EVACUATED: ANY INJURIES: N NUMBER HOSPITALIZED: NUMBER FATALITIES: DAMAGE AMOUNT: AIR CORRIDOR DESC: WATERWAY CLOSED: N WATERWAY CLOSURE TIME: ROAD DESC: CLOSURE DIRECTION: TRACK CLOSED: N TRACK CLOSURE TIME: MEDIUM DESC: BODY OF WATER: NEAREST RIVER MILE MARK: EST DUR OF RELEASE: TRACK CLOSE DIR: ST AGENCY RPT NUM: WEATHER CONDITIONS: WIND SPEED:	OCSG NUMBER: PIER DOCK NUMBER: CONTIN RELEASE TYPE: CONT RELEASE PERMIT: TYPE OF STRUCTURE: STRUCT OPERATIONAL: DATE NORMAL SERVICE: SERVICE DISRUPT UNITS: CR BEGIN DATE: CR CHANGE DATE: FIRE EXTINGUISHED: U NUMBER EVACUATED: RADIUS OF EVACUATION: NUMBER INJURED: ANY FATALITIES: N ANY DAMAGES: N AIR CORRIDOR CLOSED: N AIR CLOSURE TIME: WATERWAY DESC: ROAD CLOSED: N ROAD CLOSURE TIME: MAJOR ARTERY: N TRACK DESC: MEDIA INTEREST: NONE ADDTL MEDIUM INFO: TRIBUTARY OF: RELEASE SECURED: U RELEASE RATE: ST AGENCY ON SCENE: OTHER AGENCY NOTIFIED: AIR TEMPERATURE: WIND DIRECTION:
--	--

- Continued on next page -

JOB: 40HM602001
FMR WOODS WOOLEN MILL

***Environmental FirstSearch
Site Detail Report***

TARGET SITE: 23 WEST MILL ST
HILLSBORO NH 03244

JOB: 40HM602001
FMR WOODS WOOLEN MILL

CERCLIS NFRAP

SEARCH ID: 1 **DIST/DIR:** 0.02 SW **MAP ID:** 2

NAME: WOODS WOOLEN MILL
ADDRESS: 25 WEST MILL STREET
HILLSBOROUGH NH 03244

REV: 7/25/06
ID1: NHD986467777
ID2: 0103084
STATUS: NFRAP-N
PHONE:

CONTACT:

DESCRIPTION:

ACTION/QUALITY	AGENCY/RPS	START/RAA	END
ARCHIVE SITE	EPA In-House		09-13-2004
NON-NPL PRP SEARCH	Federal Enforcement	08-07-2000	07-09-2003
REMOVAL Cleaned up	EPA Fund-Financed Primary	09-14-2000	12-13-2000
REMOVAL ASSESSMENT	EPA Fund-Financed	08-01-2000	08-03-2000

STATE

SEARCH ID: 12 **DIST/DIR:** 0.02 SW **MAP ID:** 2

NAME: FORMER WOODS WOOLEN MILL
ADDRESS: 25 W. MILL STREET
HILLSBOROUGH NH

REV: 7/12/06
ID1: 199909015
ID2:
STATUS: GW HAZ INV
PHONE:

CONTACT:

PERMITS: 0
PROJECT TYPE: HAZARDOUS
PROJECT MANAGER: CLOSED

JOB: 40HM602001
FMR WOODS WOOLEN MILL

***Environmental FirstSearch
Site Detail Report***

TARGET SITE: 23 WEST MILL ST
HILLSBORO NH 03244

JOB: 40HM602001
FMR WOODS WOOLEN MILL

RCRA GENERATOR SITE

SEARCH ID: 3	DIST/DIR: 0.10 NE	MAP ID: 5
---------------------	--------------------------	------------------

NAME: FRAMEWORKS INC ADDRESS: MILL ST HILLSBOROUGH NH 03244 CONTACT: PAUL BELLIVEAU	REV: 10-19-93 ID1: NHD027698081 ID2: STATUS: SGN PHONE: 603-464-5190
---	---

ADDRESS: PO BOX 31 HILLSBORO NH 03244	NOTIFIED: 10-21-80 PART A:
---	---

ACTIVITIES: SG : GENERATES 100-1000 KG/MONTH OF HAZARDOUS WASTE

CM+E LIST:	VIOL DATE:	AGENCY:	UPDATED: 11-10-98
RAATS:	ACTION DATE:	DOCKET:	UPDATED: 06-24-96

VIOL:			
NUM:			
ENF:			
DATE:	ASSESS:	SETTLE:	

***Environmental FirstSearch
Site Detail Report***

TARGET SITE: 23 WEST MILL ST
HILLSBORO NH 03244

JOB: 40HM602001
FMR WOODS WOOLEN MILL

RCRA GENERATOR SITE

SEARCH ID: 4 **DIST/DIR:** 0.10 NE **MAP ID:** 5

NAME: FRAMEWORKS INC ADDRESS: MILL ST HILLSBOROUGH NH 03244 CONTACT: PAUL BELLIVEAU	REV: 9/22/05 ID1: NHD037698081 ID2: STATUS: SGN PHONE: 6034645190
---	--

SITE INFORMATION

CONTACT INFORMATION: PAUL BELLIVEAU
PO BOX 31
HILLSBORO NH 03244

PHONE: 6034645190

UNIVERSE INFORMATION:

SNC: N - NO
BOYSNC: N - NO
GPRA PERMIT: N - NO
GPRA POSTCLOSURE: N - NO
GPRA CA: N - NO
GPRA CME: N - NO
PERM PROG: ----
PREM WR

NAIC INFORMATION

HANDLER INFORMATION:

SECOND ID: ACCESSIBILITY: FED WSTE GEN OWNER: HQ STATE WSTE GEN OWNER:	OFF SITE RECEIPT: U - UNKNOWN COUNTY OWNER: FED WASTE GEN: 2 STATE WSTE GEN:
---	---

HANDLER INFORMATION:

SECOND ID: ACCESSIBILITY: FED WSTE GEN OWNER: HQ STATE WSTE GEN OWNER:	OFF SITE RECEIPT: U - UNKNOWN COUNTY OWNER: FED WASTE GEN: 3 STATE WSTE GEN:
---	---

33511 - ELECTRIC LAMP BULB AND PART MANUFACTURING

ENFORCEMENT INFORMATION:

AGENCY: TYPE:	S - STATE 120 - WRITTEN INFORMAL	DATE: 6/7/1984
AGENCY: TYPE:	X - EPA OVERSIGHT 820 - EPA TO STATE ADMINISTRATIVE REFERRAL	DATE: 5/31/1984

VIOLATION INFORMATION:

RESOLVED: 7/20/1984
TYPE: GER - GENERATOR ALL REQUIREMENTS

- Continued on next page -

***Environmental FirstSearch
Site Detail Report***

TARGET SITE: 23 WEST MILL ST
HILLSBORO NH 03244

JOB: 40HM602001
FMR WOODS WOOLEN MILL

RCRA GENERATOR SITE

SEARCH ID: 4	DIST/DIR: 0.10 NE	MAP ID: 5
---------------------	--------------------------	------------------

NAME: FRAMEWORKS INC
ADDRESS: MILL ST
HILLSBOROUGH NH 03244

CONTACT: PAUL BELLIVEAU

REV: 9/22/05
ID1: NHD037698081
ID2:
STATUS: SGN
PHONE: 6034645190

VIOLATION NUMBER: 0001	RESPONSIBLE: S - STATE
DETERMINED: 5/31/1984	DETERMINED BY: X - EPA OVERSIGHT
CITATION:	
VIOLATION NUMBER: 0002	RESPONSIBLE: S - STATE
DETERMINED: 5/31/1984	DETERMINED BY: S - STATE
CITATION:	
RESOLVED: 7/20/1984	
TYPE: GER - GENERATOR ALL REQUIREMENTS	

HAZARDOUS WASTE INFORMATION:

The following spent non-halogenated solvents: toluene, methyl ethyl ketone, carbon disulfide, isobutanol, pyridine, benzene, 2-ethoxyethanol, and 2-nitropropane; all spent solvent mixtures/blends containing, before use, a to

The following spent halogenated solvents used in degreasing: Tetrachloroethylene, trichlorethylene, methylene chloride, 1,1,1-trichloroethane, carbon tetrachloride and chlorinated fluorocarbons; all spent solvent mixtures/bl

The following spent non-halogenated solvents: Xylene, acetone, ethyl acetate, ethyl benzene, ethyl ether, methyl isobutyl ketone, n-butyl alcohol, cyclohexanone, and methanol; all spent solvent mixtures/ blends containing, b

Ignitable waste

***Environmental FirstSearch
Site Detail Report***

TARGET SITE: 23 WEST MILL ST
HILLSBORO NH 03244

JOB: 40HM602001
FMR WOODS WOOLEN MILL

RCRA GENERATOR SITE

SEARCH ID: 2 **DIST/DIR:** 0.11 NW **MAP ID:** 3

NAME: BARA THOMAS ADDRESS: 59 W MAIN ST HILLSBORO NH 03244 HILLSBOROUGH CONTACT: THOMAS BARA	REV: 6/6/06 ID1: NHD510167067 ID2: STATUS: VGN PHONE: 6034644100
---	---

SITE INFORMATION

CONTACT INFORMATION: THOMAS BARA
PO BOX 2280
HILLSBORO NH 03244

PHONE: 6034644100

CONTACT INFORMATION: THOMAS BARA
P O BOX 2280
HILLSBOROUGH NH 03244

PHONE: 6034644100

UNIVERSE INFORMATION:

GOVERNMENT PERFORMANCE AND RESULTS ACT (GPRA)

GPRA PERMIT: N - NO

GPRA POST CLOSURE: N - NO

GPRA CA: N - NO

GOVERNMENT PERFORMANCE AND RESULTS ACT (GPRA)

GPRA PERMIT: N - NO

GPRA POST CLOSURE: N - NO

GPRA CA: N - NO

GPRA COMPLIANCE MONITORING & ENFORCEMENT: N - NO

SUBJECT TO CORRECTIVE ACTION (SUBJCA)

SUBJCA: N - NO

SUBJCA TSD 3004: N - NO

SUBJCA NON TSD: N - NO

SIGNIFICANT NON-COMPLIANCE(SNC): N - NO

BEGINNING OF THE YEAR SNC: N - NO

PERMIT WORKLOAD: -----

CLOSURE WORKLOAD: -----

POST CLOSURE WORKLOAD: -----

PERMITTING /CLOSURE/POST-CLOSURE PROGRESS: -----

CORRECTIVE ACTION WORKLOAD: N - NO

GENERATOR STATUS: CEG - CONDITIONALLY EXEMPT SMALL QUANTITY GENERATORS: GENERATES LESS THAN

100 KG/MONTH OF HAZA

NAIC INFORMATION

- Continued on next page -

***Environmental FirstSearch
Site Detail Report***

TARGET SITE: 23 WEST MILL ST
HILLSBORO NH 03244

JOB: 40HM602001
FMR WOODS WOOLEN MILL

RCRA GENERATOR SITE

SEARCH ID: 2

DIST/DIR: 0.11 NW

MAP ID: 3

NAME: BARA THOMAS
ADDRESS: 59 W MAIN ST
HILLSBORO NH 03244
HILLSBOROUGH
CONTACT: THOMAS BARA

REV: 6/6/06
ID1: NHD510167067
ID2:
STATUS: VGN
PHONE: 6034644100

ENFORCEMENT INFORMATION:

VIOLATION INFORMATION:

HAZARDOUS WASTE INFORMATION:

Silver

***Environmental FirstSearch
Site Detail Report***

TARGET SITE: 23 WEST MILL ST
HILLSBORO NH 03244

JOB: 40HM602001
FMR WOODS WOOLEN MILL

LEAKING UNDERGROUND STORAGE TANKS

SEARCH ID: 38	DIST/DIR: 0.12 NW	MAP ID: 26
----------------------	--------------------------	-------------------

NAME: FORMER GABLES REALTY
ADDRESS: 61 WEST MAIN STREET
HILLSBORO NH

REV: 7/12/06
ID1: 199907057
ID2:
STATUS: CLOSED
PHONE:

CONTACT:

SITE INFORMATION

PERMITS: 0
WORKLOAD PRIORITY: WLP: 3
RISK LEVEL: RISK LEVEL: 8
PROJECT MANAGER: CLOSED
PROJECT TYPE: LUST

SITE INFORMATION

PERMITS: 0
WORKLOAD PRIORITY:
RISK LEVEL:
PROJECT MANAGER: UNASSIGNED
PROJECT TYPE: LUST

SITE INFORMATION

PERMITS: 0
WORKLOAD PRIORITY:
RISK LEVEL:
PROJECT MANAGER: UNASSIGNED
PROJECT TYPE: LUST

SITE INFORMATION

PERMITS: 0
WORKLOAD PRIORITY:
RISK LEVEL:
PROJECT MANAGER: UNASSIGNED
PROJECT TYPE: LUST

SITE INFORMATION

PERMITS: 0
WORKLOAD PRIORITY: WLP: 3
RISK LEVEL: RISK LEVEL: 7
PROJECT MANAGER: UNASSIGNED
PROJECT TYPE: LUST

SITE INFORMATION

PERMITS: 0
WORKLOAD PRIORITY:
RISK LEVEL:
PROJECT MANAGER: UNASSIGNED
PROJECT TYPE: LUST

- Continued on next page -

Environmental FirstSearch
Site Detail Report

TARGET SITE: 23 WEST MILL ST
HILLSBORO NH 03244

JOB: 40HM602001
FMR WOODS WOOLEN MILL

LEAKING UNDERGROUND STORAGE TANKS

SEARCH ID: 38	DIST/DIR: 0.12 NW	MAP ID: 26
----------------------	--------------------------	-------------------

NAME: FORMER GABLES REALTY
ADDRESS: 61 WEST MAIN STREET
HILLSBORO NH

REV: 7/12/06
ID1: 199907057
ID2:
STATUS: CLOSED
PHONE:

CONTACT:

SITE INFORMATION

PERMITS: 0
WORKLOAD PRIORITY:
RISK LEVEL:
PROJECT MANAGER: UNASSIGNED
PROJECT TYPE: LUST

SITE INFORMATION

PERMITS: 0
WORKLOAD PRIORITY:
RISK LEVEL:
PROJECT MANAGER: UNASSIGNED
PROJECT TYPE: LUST

SITE INFORMATION

PERMITS: 0
WORKLOAD PRIORITY: WLP: 3
RISK LEVEL: RISK LEVEL: 7 LOW CONCENTRATION, ALTERNATIVE WATER IS AVAILABLE
PROJECT MANAGER: UNASSIGNED
PROJECT TYPE: LUST

SITE INFORMATION

PERMITS: 0
WORKLOAD PRIORITY: WLP: 3
RISK LEVEL: RISK LEVEL: 8
PROJECT MANAGER: CLOSED
PROJECT TYPE: LUST

***Environmental FirstSearch
Site Detail Report***

TARGET SITE: 23 WEST MILL ST
HILLSBORO NH 03244

JOB: 40HM602001
FMR WOODS WOOLEN MILL

STATE SPILLS SITE

SEARCH ID: 24	DIST/DIR: 0.12 NW	MAP ID: 22
----------------------	--------------------------	-------------------

NAME: KUSTOM & COLLISION ADDRESS: 22 W. MAIN STREET HILLSBORO NH HILLSBORO CONTACT:	REV: 12/31/02 ID1: NHSP-0203-I-71 ID2: I-71 STATUS: FIXED PHONE:
--	---

DATE OF SPILL: 3/7/2002	TIME OF SPILL: 1826
CHEMICAL SPILLED: ACETONE	HAZARD: FLAMMABLE
AMOUNT SPILLED: 10 GALLONS	TYPE OF SITE: FIXED

JOB: 40HM602001
FMR WOODS WOOLEN MILL

***Environmental FirstSearch
Site Detail Report***

TARGET SITE: 23 WEST MILL ST
HILLSBORO NH 03244

JOB: 40HM602001
FMR WOODS WOOLEN MILL

REGISTERED UNDERGROUND STORAGE TANKS

SEARCH ID: 29	DIST/DIR: 0.12 NW	MAP ID: 26
----------------------	--------------------------	-------------------

NAME: FORMER GABLES REALTY
ADDRESS: 61 WEST MAIN STREET
HILLSBOROUGH NH

REV: 7/11/06
ID1: 0113439
ID2:
STATUS: UST
PHONE:

CONTACT:

TANK NUMBER: 4
STORAGE CAPACITY: 5000 GALLONS
TANK TYPE:
DOUBLE WALL TANK: N

SUBSTANCE STORED: UNK
PIPE TYPE: STEEL

DATE INSTALLED:
EMERG SPILL ENCLOSURE INSTALLED:
EMERG OVERFILL ENCLOSURE INSTALLED:

LAST TIGHTNESS TEST DATE:
LINE LEAK DETECTION TEST DATE: 05/20/1999

DATE PERMANENTLY CLOSED: R
PERM CLOSURE ANALYSIS PERFORMED:

07/16/1999

DATE TEMPORARILY CLOSED: 07/16/1999

CLOSURE TYPE: REMOVED

JOB: 40HM602001
FMR WOODS WOOLEN MILL

***Environmental FirstSearch
Site Detail Report***

TARGET SITE: 23 WEST MILL ST
HILLSBORO NH 03244

JOB: 40HM602001
FMR WOODS WOOLEN MILL

LEAKING UNDERGROUND STORAGE TANKS

SEARCH ID: 35	DIST/DIR: 0.13 NW	MAP ID: 7
----------------------	--------------------------	------------------

NAME: BELANGERS GASOLINE
ADDRESS: 18 MAIN ST
HILLSBORO NH

REV: 7/12/06
ID1: 199707015
ID2:
STATUS: RICHARDS
PHONE:

CONTACT:

SITE INFORMATION

PERMITS: 1
WORKLOAD PRIORITY:
RISK LEVEL:
PROJECT MANAGER: RICHARDS
PROJECT TYPE: LUST

SITE INFORMATION

PERMITS: 1
WORKLOAD PRIORITY:
RISK LEVEL:
PROJECT MANAGER: RICHARDS
PROJECT TYPE: LUST

SITE INFORMATION

PERMITS: 1
WORKLOAD PRIORITY: 2
RISK LEVEL: 6
PROJECT MANAGER: RICHARDS
PROJECT TYPE: LUST

SITE INFORMATION

PERMITS: 1
WORKLOAD PRIORITY: WLP: 3
RISK LEVEL: RISK LEVEL: NDY
PROJECT MANAGER: RICHARDS
PROJECT TYPE: LUST

***Environmental FirstSearch
Site Detail Report***

TARGET SITE: 23 WEST MILL ST
HILLSBORO NH 03244

JOB: 40HM602001
FMR WOODS WOOLEN MILL

RCRA GENERATOR SITE

SEARCH ID: 5 **DIST/DIR:** 0.13 NW **MAP ID:** 7

NAME: NEW ENGLAND KUSTOM & COLLISION	REV: 6/6/06
ADDRESS: 18 MAIN ST	ID1: NHD500012323
HILLSBORO NH 03244	ID2:
	STATUS: VGN
CONTACT: GORDON VANDERPOOL	PHONE: 6034645551

SITE INFORMATION

CONTACT INFORMATION: GORDON VANDERPOOL
18 MAIN ST P O BOX 1611
HILLSBORO NH 03244

PHONE: 6034645551

CONTACT INFORMATION: GORDON VANDERPOOL
18 MAIN ST P O BOX 1611
HILLSBORO NH 03244

PHONE: 6034645551

UNIVERSE INFORMATION:

GOVERNMENT PERFORMANCE AND RESULTS ACT (GPRA)

GPRA PERMIT: N - NO

GPRA POST CLOSURE: N - NO

GPRA CA: N - NO

GOVERNMENT PERFORMANCE AND RESULTS ACT (GPRA)

GPRA PERMIT: N - NO

GPRA POST CLOSURE: N - NO

GPRA CA: N - NO

GPRA COMPLIANCE MONITORING & ENFORCEMENT: N - NO

SUBJECT TO CORRECTIVE ACTION (SUBJCA)

SUBJCA: N - NO

SUBJCA TSD 3004: N - NO

SUBJCA NON TSD: N - NO

SIGNIFICANT NON-COMPLIANCE(SNC): N - NO

BEGINNING OF THE YEAR SNC: N - NO

PERMIT WORKLOAD: -----

CLOSURE WORKLOAD: -----

POST CLOSURE WORKLOAD: -----

PERMITTING /CLOSURE/POST-CLOSURE PROGRESS: -----

CORRECTIVE ACTION WORKLOAD: N - NO

GENERATOR STATUS: CEG - CONDITIONALLY EXEMPT SMALL QUANTITY GENERATORS: GENERATES LESS THAN
100 KG/MONTH OF HAZA

NAIC INFORMATION

811121 - AUTOMOTIVE BODY, PAINT, AND INTERIOR REPAIR AND MAINTENANCE

- Continued on next page -

***Environmental FirstSearch
Site Detail Report***

TARGET SITE: 23 WEST MILL ST
HILLSBORO NH 03244

JOB: 40HM602001
FMR WOODS WOOLEN MILL

RCRA GENERATOR SITE

SEARCH ID: 5	DIST/DIR: 0.13 NW	MAP ID: 7
---------------------	--------------------------	------------------

NAME: NEW ENGLAND KUSTOM & COLLISION
ADDRESS: 18 MAIN ST
HILLSBORO NH 03244

REV: 6/6/06
ID1: NHD500012323
ID2:
STATUS: VGN
PHONE: 6034645551

CONTACT: GORDON VANDERPOOL

ENFORCEMENT INFORMATION:

VIOLATION INFORMATION:

HAZARDOUS WASTE INFORMATION:

The following spent non-halogenated solvents: toluene, methyl ethyl ketone, carbon disulfide, isobutanol, pyridine, benzene, 2-ethoxyethanol, and 2-nitropropane; all spent solvent mixtures/blends containing, before use, a to

Ignitable waste

Benzene

The following spent non-halogenated solvents: Xylene, acetone, ethyl acetate, ethyl benzene, ethyl ether, methyl isobutyl ketone, n-butyl alcohol, cyclohexanone, and methanol; all spent solvent mixtures/ blends containing, b

Methyl ethyl ketone

Tetrachloroethylene

JOB: 40HM602001
FMR WOODS WOOLEN MILL

JOB: 40HM602001
FMR WOODS WOOLEN MILL

***Environmental FirstSearch
Site Detail Report***

TARGET SITE: 23 WEST MILL ST
HILLSBORO NH 03244

JOB: 40HM602001
FMR WOODS WOOLEN MILL

RCRA GENERATOR SITE

SEARCH ID: 6 **DIST/DIR:** 0.14 NW **MAP ID:** 9

NAME: PREMIER PRINTING
ADDRESS: 67 W MAIN ST
HILLSBORO NH 03244

REV: 9/22/05
ID1: NHD500015482
ID2:
STATUS: VGN
PHONE: 6034645321

CONTACT: WALT STEVENS

SITE INFORMATION

CONTACT INFORMATION: WALT STEVENS
PO BOX 1418
HILLSBORO NH 032441418

PHONE: 6034645321

UNIVERSE INFORMATION:

SNC: N - NO
BOYSNC: N - NO
GPRA PERMIT: N - NO
GPRA POSTCLOSURE: N - NO
GPRA CA: N - NO
GPRA CME: N - NO
PERM PROG: ----
PREM WR

NAIC INFORMATION

HANDLER INFORMATION:

SECOND ID:		OFF SITE RECEIPT:	U - UNKNOWN
ACCESSIBILITY:		COUNTY OWNER:	
FED WSTE GEN OWNER:	HQ	FED WASTE GEN:	3
STATE WSTE GEN OWNER:		STATE WSTE GEN:	

323110 - COMMERCIAL LITHOGRAPHIC PRINTING
323122 - PREPRESS SERVICES
561439 - OTHER BUSINESS SERVICE CENTERS (INCLUDING COPY SHOPS)

ENFORCEMENT INFORMATION:

VIOLATION INFORMATION:

HAZARDOUS WASTE INFORMATION:

Silver

***Environmental FirstSearch
Site Detail Report***

TARGET SITE: 23 WEST MILL ST
HILLSBORO NH 03244

JOB: 40HM602001
FMR WOODS WOOLEN MILL

STATE

SEARCH ID: 10 **DIST/DIR:** 0.16 NE **MAP ID:** 12

NAME: DONALD LAROCHELLE PROPERTY
ADDRESS: 52 BRIDGE STREET
HILLSBOROUGH NH

REV: 7/12/06
ID1: 199708032
ID2:
STATUS: GW HAZ INV
PHONE:

CONTACT:

PERMITS: 0
PROJECT TYPE: ON PREM US
PROJECT MANAGER: CLOSED

STATE

SEARCH ID: 23 **DIST/DIR:** 0.18 SE **MAP ID:** 21

NAME: WING RESIDENCE
ADDRESS: 14 SUMMER STREET
HILLSBOROUGH NH

REV: 7/12/06
ID1: 200602030
ID2:
STATUS: GW HAZ INV
PHONE:

CONTACT:

PERMITS: 0
PROJECT TYPE: ON PREM US
PROJECT MANAGER: EVANS

JOB: 40HM602001
FMR WOODS WOOLEN MILL

Site Details Page - 27

JOB: 40HM602001
FMR WOODS WOOLEN MILL

JOB: 40HM602001
FMR WOODS WOOLEN MILL

JOB: 40HM602001
FMR WOODS WOOLEN MILL

Environmental FirstSearch
Site Detail Report

TARGET SITE: 23 WEST MILL ST
HILLSBORO NH 03244

JOB: 40HM602001
FMR WOODS WOOLEN MILL

REGISTERED UNDERGROUND STORAGE TANKS

SEARCH ID: 31 **DIST/DIR:** 0.20 NE **MAP ID:** 27

NAME: HILLSBORO SUNOCO ADDRESS: 22 HENNIKER ST HILLSBOROUGH NH	REV: 7/11/06 ID1: 0110384 ID2: STATUS: UST PHONE:
CONTACT:	

PERM CLOSURE ANALYSIS PERFORMED:

DATE TEMPORARILY CLOSED:

CLOSURE TYPE:

TANK NUMBER: 8
STORAGE CAPACITY: 8000 GALLONS
TANK TYPE:
DOUBLE WALL TANK: Y
DATE INSTALLED: 10/01/1988
EMERG SPILL ENCLOSURE INSTALLED:
EMERG OVERFILL ENCLOSURE INSTALLED:
LAST TIGHTNESS TEST DATE: 10/01/1988
LINE LEAK DETECTION TEST DATE:
DATE PERMANENTLY CLOSED:
PERM CLOSURE ANALYSIS PERFORMED:
DATE TEMPORARILY CLOSED:

SUBSTANCE STORED: GASOLINE
PIPE TYPE: FIBERGLASS

11/16/2005

CLOSURE TYPE:

TANK NUMBER: 9
STORAGE CAPACITY: 8000 GALLONS
TANK TYPE:
DOUBLE WALL TANK: Y
DATE INSTALLED: 10/01/1988
EMERG SPILL ENCLOSURE INSTALLED:
EMERG OVERFILL ENCLOSURE INSTALLED:
LAST TIGHTNESS TEST DATE: 10/01/1988
LINE LEAK DETECTION TEST DATE:
DATE PERMANENTLY CLOSED:
PERM CLOSURE ANALYSIS PERFORMED:
DATE TEMPORARILY CLOSED:

SUBSTANCE STORED: GASOLINE
PIPE TYPE: FIBERGLASS

11/16/2005

CLOSURE TYPE:

***Environmental FirstSearch
Site Detail Report***

TARGET SITE: 23 WEST MILL ST
HILLSBORO NH 03244

JOB: 40HM602001
FMR WOODS WOOLEN MILL

STATE

SEARCH ID: 19	DIST/DIR: 0.20 NW	MAP ID: 17
----------------------	--------------------------	-------------------

NAME: ROBERT PETERS
ADDRESS: 22 CHURCH STREET
HILLSBOROUGH NH

REV: 7/12/06
ID1: 200203031
ID2:
STATUS: GW HAZ INV
PHONE:

CONTACT:

PERMITS: 0
PROJECT TYPE: ON PREM US
PROJECT MANAGER: CLOSED

***Environmental FirstSearch
Site Detail Report***

TARGET SITE: 23 WEST MILL ST
HILLSBORO NH 03244

JOB: 40HM602001
FMR WOODS WOOLEN MILL

LEAKING UNDERGROUND STORAGE TANKS

SEARCH ID: 36	DIST/DIR: 0.21 NE	MAP ID: 24
----------------------	--------------------------	-------------------

NAME: CONTOOCOOK VALLEY TELEPHONE
ADDRESS: 25 SCHOOL STREET
HILLSBORO NH

REV: 7/12/06
ID1: 199501043
ID2:
STATUS: CLOSED
PHONE:

CONTACT:

SITE INFORMATION

PERMITS: 0
WORKLOAD PRIORITY: 3
RISK LEVEL: 8
PROJECT MANAGER: CLOSED
PROJECT TYPE: LUST

SITE INFORMATION

PERMITS: 0
WORKLOAD PRIORITY:
RISK LEVEL:
PROJECT MANAGER: CLOSED
PROJECT TYPE: LUST

SITE INFORMATION

PERMITS: 0
WORKLOAD PRIORITY:
RISK LEVEL:
PROJECT MANAGER: CLOSED
PROJECT TYPE: LUST

SITE INFORMATION

PERMITS: 0
WORKLOAD PRIORITY:
RISK LEVEL:
PROJECT MANAGER: CLOSED
PROJECT TYPE: LUST

SITE INFORMATION

PERMITS: 0
WORKLOAD PRIORITY: 3
RISK LEVEL: 8
PROJECT MANAGER: CLOSED
PROJECT TYPE: LUST

SITE INFORMATION

PERMITS: 0
WORKLOAD PRIORITY:
RISK LEVEL:
PROJECT MANAGER: CLOSED
PROJECT TYPE: LUST

- Continued on next page -

Environmental FirstSearch
Site Detail Report

TARGET SITE: 23 WEST MILL ST
HILLSBORO NH 03244

JOB: 40HM602001
FMR WOODS WOOLEN MILL

LEAKING UNDERGROUND STORAGE TANKS

SEARCH ID: 36 **DIST/DIR:** 0.21 NE **MAP ID:** 24

NAME: CONTOOCOOK VALLEY TELEPHONE
ADDRESS: 25 SCHOOL STREET
HILLSBORO NH

REV: 7/12/06
ID1: 199501043
ID2:
STATUS: CLOSED
PHONE:

CONTACT:

SITE INFORMATION

PERMITS: 0
WORKLOAD PRIORITY:
RISK LEVEL:
PROJECT MANAGER: CLOSED
PROJECT TYPE: LUST

SITE INFORMATION

PERMITS: 0
WORKLOAD PRIORITY:
RISK LEVEL:
PROJECT MANAGER: CLOSED
PROJECT TYPE: LUST

SITE INFORMATION

PERMITS: 0
WORKLOAD PRIORITY: 3
RISK LEVEL: 8
PROJECT MANAGER: CLOSED
PROJECT TYPE: LUST

SITE INFORMATION

PERMITS: 0
WORKLOAD PRIORITY: WLP: 3
RISK LEVEL: RISK LEVEL: 7 LOW CONCENTRATION, ALTERNATIVE WATER IS AVAILABLE
PROJECT MANAGER: CLOSED
PROJECT TYPE: LUST

***Environmental FirstSearch
Site Detail Report***

TARGET SITE: 23 WEST MILL ST
HILLSBORO NH 03244

JOB: 40HM602001
FMR WOODS WOOLEN MILL

REGISTERED UNDERGROUND STORAGE TANKS

SEARCH ID: 32	DIST/DIR: 0.22 NW	MAP ID: 28
----------------------	--------------------------	-------------------

NAME: HILLSBOROUGH FIRE STATION
ADDRESS: CENTRAL ST
HILLSBOROUGH NH

REV: 7/11/06
ID1: 0113819
ID2:
STATUS: UST
PHONE:

CONTACT:

TOTAL NUMBER OF TANKS: 1

OWNER INFORMATION

OWNER NAME: TOWN OF HILLSBOROUGH
OWNER ADDRESS: PO BOX 1699
HILLSBOROUGH NH 03244

SITE TRACKING NUMBER: 198605499

TANK INFORMATION

TANK NUMBER: 1	
STORAGE CAPACITY: 2000 GALLONS	SUBSTANCE STORED: #2 HEATING OIL
TANK TYPE:	PIPE TYPE: STEEL
DOUBLE WALL TANK: N	
DATE INSTALLED:	
EMERG SPILL ENCLOSURE INSTALLED:	
EMERG OVERFILL ENCLOSURE INSTALLED:	
LAST TIGHTNESS TEST DATE:	
LINE LEAK DETECTION TEST DATE:	
DATE PERMANENTLY CLOSED: R	
PERM CLOSURE ANALYSIS PERFORMED:	
DATE TEMPORARILY CLOSED:	CLOSURE TYPE: REMOVED

JOB: 40HM602001
FMR WOODS WOOLEN MILL

Site Details Page - 37

***Environmental FirstSearch
Site Detail Report***

TARGET SITE: 23 WEST MILL ST
HILLSBORO NH 03244

JOB: 40HM602001
FMR WOODS WOOLEN MILL

LEAKING UNDERGROUND STORAGE TANKS

SEARCH ID: 41 **DIST/DIR:** 0.23 NE **MAP ID:** 29

NAME: J.B. VAILLANCOURT OFFICE
ADDRESS: 3 HENNIKER STREET
HILLSBORO NH

REV: 7/12/06
ID1: 199504016
ID2:
STATUS: HOPKINS
PHONE:

CONTACT:

SITE INFORMATION

PERMITS: 0
WORKLOAD PRIORITY:
RISK LEVEL:
PROJECT MANAGER: HOPKINS
PROJECT TYPE: LUST

SITE INFORMATION

PERMITS: 0
WORKLOAD PRIORITY:
RISK LEVEL:
PROJECT MANAGER: HOPKINS
PROJECT TYPE: LUST

SITE INFORMATION

PERMITS: 0
WORKLOAD PRIORITY: WLP: 2
RISK LEVEL: RISK LEVEL: 3
PROJECT MANAGER: HOPKINS
PROJECT TYPE: LUST

SITE INFORMATION

PERMITS: 0
WORKLOAD PRIORITY: WLP: 3
RISK LEVEL: RISK LEVEL: 3 FREE PRODUCT OR HIGH LEVEL SOURCE PRESENT
PROJECT MANAGER: HOPKINS
PROJECT TYPE: LUST

JOB: 40HM602001
FMR WOODS WOOLEN MILL

***Environmental FirstSearch
Site Detail Report***

TARGET SITE: 23 WEST MILL ST
HILLSBORO NH 03244

JOB: 40HM602001
FMR WOODS WOOLEN MILL

REGISTERED UNDERGROUND STORAGE TANKS

SEARCH ID: 33	DIST/DIR: 0.23 NE	MAP ID: 29
----------------------	--------------------------	-------------------

NAME: J.B. VAILLANCOURT OFFICE
ADDRESS: 3 HENNIKER STREET
HILLSBOROUGH NH

REV: 7/11/06
ID1: 0110072
ID2:
STATUS: UST
PHONE:

CONTACT:

***Environmental FirstSearch
Site Detail Report***

TARGET SITE: 23 WEST MILL ST
HILLSBORO NH 03244

JOB: 40HM602001
FMR WOODS WOOLEN MILL

STATE

SEARCH ID: 17	DIST/DIR: 0.24 NE	MAP ID: 15
----------------------	--------------------------	-------------------

NAME: PENNY PROPERTY
ADDRESS: 14 SCHOOL STREET
HILLSBOROUGH NH

REV: 7/12/06
ID1: 200312058
ID2:
STATUS: GW HAZ INV
PHONE:

CONTACT:

PERMITS: 0
PROJECT TYPE: ON PREM US
PROJECT MANAGER: CLOSED

JOB: 40HM602001
FMR WOODS WOOLEN MILL

***Environmental FirstSearch
Site Detail Report***

TARGET SITE: 23 WEST MILL ST
HILLSBORO NH 03244

JOB: 40HM602001
FMR WOODS WOOLEN MILL

LEAKING UNDERGROUND STORAGE TANKS

SEARCH ID: 42	DIST/DIR: 0.27 NE	MAP ID: 30
----------------------	--------------------------	-------------------

NAME: NAJIBS PIZZA ADDRESS: 5 HENNIKER ST HILLSBORO NH CONTACT:	REV: 7/12/06 ID1: 199407060 ID2: STATUS: PERMITS-MANAGEMENT PHONE:
---	---

SITE INFORMATION

PERMITS: 2
WORKLOAD PRIORITY:
RISK LEVEL:
PROJECT MANAGER: PERMITS-MANAGEMENT
PROJECT TYPE: LUST

SITE INFORMATION

PERMITS: 2
WORKLOAD PRIORITY:
RISK LEVEL:
PROJECT MANAGER: PERMITS-MANAGEMENT
PROJECT TYPE: LUST

SITE INFORMATION

PERMITS: 2
WORKLOAD PRIORITY: WLP: 3
RISK LEVEL: RISK LEVEL: 6 HIGH CONCENTRATION, ALTERNATIVE WATER IS AVAILABLE
PROJECT MANAGER: PERMITS-MANAGEMENT
PROJECT TYPE: LUST

SITE INFORMATION

PERMITS: 2
WORKLOAD PRIORITY: WLP: 3
RISK LEVEL: RISK LEVEL: 6
PROJECT MANAGER: PERMITS-MANAGEMENT
PROJECT TYPE: LUST

***Environmental FirstSearch
Site Detail Report***

TARGET SITE: 23 WEST MILL ST
HILLSBORO NH 03244

JOB: 40HM602001
FMR WOODS WOOLEN MILL

STATE

SEARCH ID: 21	DIST/DIR: 0.29 NW	MAP ID: 19
----------------------	--------------------------	-------------------

NAME: TITCOMB PROPERTY
ADDRESS: 45 MYRTLE STREET
HILLSBOROUGH NH

REV: 7/12/06
ID1: 200402021
ID2:
STATUS: GW HAZ INV
PHONE:

CONTACT:

PERMITS: 0
PROJECT TYPE: ON PREM US
PROJECT MANAGER: CLOSED

***Environmental FirstSearch
Site Detail Report***

TARGET SITE: 23 WEST MILL ST
HILLSBORO NH 03244

JOB: 40HM602001
FMR WOODS WOOLEN MILL

LEAKING UNDERGROUND STORAGE TANKS

SEARCH ID: 37 **DIST/DIR:** 0.42 NE **MAP ID:** 4

NAME: CUMBERLAND FARMS 2843
ADDRESS: 60 HENNIKER ST
HILLSBORO NH

REV: 7/12/06
ID1: 199812218
ID2:
STATUS: RICHARDS
PHONE:

CONTACT:

SITE INFORMATION

PERMITS: 0
WORKLOAD PRIORITY:
RISK LEVEL:
PROJECT MANAGER: UNASSIGNED
PROJECT TYPE: LUST

SITE INFORMATION

PERMITS: 0
WORKLOAD PRIORITY: 2
RISK LEVEL: NDY
PROJECT MANAGER: RICHARDS
PROJECT TYPE: LUST

SITE INFORMATION

PERMITS: 0
WORKLOAD PRIORITY:
RISK LEVEL:
PROJECT MANAGER: UNASSIGNED
PROJECT TYPE: LUST

SITE INFORMATION

PERMITS: 0
WORKLOAD PRIORITY: 3
RISK LEVEL: NDY
PROJECT MANAGER: UNASSIGNED
PROJECT TYPE: LUST

SITE INFORMATION

PERMITS: 0
WORKLOAD PRIORITY:
RISK LEVEL:
PROJECT MANAGER: RICHARDS
PROJECT TYPE: LUST

SITE INFORMATION

PERMITS: 0
WORKLOAD PRIORITY:
RISK LEVEL:
PROJECT MANAGER: RICHARDS
PROJECT TYPE: LUST

- Continued on next page -

***Environmental FirstSearch
Site Detail Report***

TARGET SITE: 23 WEST MILL ST
HILLSBORO NH 03244

JOB: 40HM602001
FMR WOODS WOOLEN MILL

LEAKING UNDERGROUND STORAGE TANKS

SEARCH ID: 37	DIST/DIR: 0.42 NE	MAP ID: 4
----------------------	--------------------------	------------------

NAME: CUMBERLAND FARMS 2843
ADDRESS: 60 HENNIKER ST
HILLSBORO NH

REV: 7/12/06
ID1: 199812218
ID2:
STATUS: RICHARDS
PHONE:

CONTACT:

SITE INFORMATION

PERMITS: 0
WORKLOAD PRIORITY:
RISK LEVEL:
PROJECT MANAGER: RICHARDS
PROJECT TYPE: LUST

SITE INFORMATION

PERMITS: 0
WORKLOAD PRIORITY:
RISK LEVEL:
PROJECT MANAGER: RICHARDS
PROJECT TYPE: LUST

SITE INFORMATION

PERMITS: 0
WORKLOAD PRIORITY: 2
RISK LEVEL: NDY
PROJECT MANAGER: RICHARDS
PROJECT TYPE: LUST

SITE INFORMATION

PERMITS: 0
WORKLOAD PRIORITY: WLP: 3
RISK LEVEL: RISK LEVEL: NDY
PROJECT MANAGER: UNASSIGNED
PROJECT TYPE: LUST

***Environmental FirstSearch
Site Detail Report***

TARGET SITE: 23 WEST MILL ST
HILLSBORO NH 03244

JOB: 40HM602001
FMR WOODS WOOLEN MILL

STATE

SEARCH ID: 9	DIST/DIR: 0.44 NE	MAP ID: 11
---------------------	--------------------------	-------------------

NAME: BEATRICE CONNOR
ADDRESS: 2 WHITTEMORE ST
HILLSBOROUGH NH

REV: 7/12/06
ID1: 200508053
ID2:
STATUS: GW HAZ INV
PHONE:

CONTACT:

PERMITS: 0
PROJECT TYPE: ON PREM US
PROJECT MANAGER: CLOSED

***Environmental FirstSearch
Site Detail Report***

TARGET SITE: 23 WEST MILL ST
HILLSBORO NH 03244

JOB: 40HM602001
FMR WOODS WOOLEN MILL

LEAKING UNDERGROUND STORAGE TANKS

SEARCH ID: 43	DIST/DIR: 0.48 SW	MAP ID: 8
----------------------	--------------------------	------------------

NAME: NATIONAL GUARD ARMORY
ADDRESS: 140 RTE 202
HILLSBORO NH

REV: 7/12/06
ID1: 199008037
ID2:
STATUS: CLOSED
PHONE:

CONTACT:

SITE INFORMATION

PERMITS: 0
WORKLOAD PRIORITY: WLP: 3
RISK LEVEL: RISK LEVEL: 8
PROJECT MANAGER: CLOSED
PROJECT TYPE: LUST

SITE INFORMATION

PERMITS: 0
WORKLOAD PRIORITY:
RISK LEVEL:
PROJECT MANAGER: CLOSED
PROJECT TYPE: LUST

SITE INFORMATION

PERMITS: 0
WORKLOAD PRIORITY:
RISK LEVEL:
PROJECT MANAGER: CLOSED
PROJECT TYPE: LUST

SITE INFORMATION

PERMITS: 0
WORKLOAD PRIORITY: WLP: 3
RISK LEVEL: RISK LEVEL: 8
PROJECT MANAGER: CLOSED
PROJECT TYPE: LUST

SITE INFORMATION

PERMITS: 0
WORKLOAD PRIORITY:
RISK LEVEL:
PROJECT MANAGER: CLOSED
PROJECT TYPE: LUST

SITE INFORMATION

PERMITS: 0
WORKLOAD PRIORITY:
RISK LEVEL:
PROJECT MANAGER: CLOSED
PROJECT TYPE: LUST

- Continued on next page -

Environmental FirstSearch
Site Detail Report

TARGET SITE: 23 WEST MILL ST
HILLSBORO NH 03244

JOB: 40HM602001
FMR WOODS WOOLEN MILL

LEAKING UNDERGROUND STORAGE TANKS

SEARCH ID: 43 **DIST/DIR:** 0.48 SW **MAP ID:** 8

NAME: NATIONAL GUARD ARMORY
ADDRESS: 140 RTE 202
HILLSBORO NH

REV: 7/12/06
ID1: 199008037
ID2:
STATUS: CLOSED
PHONE:

CONTACT:

SITE INFORMATION

PERMITS: 0
WORKLOAD PRIORITY:
RISK LEVEL:
PROJECT MANAGER: CLOSED
PROJECT TYPE: LUST

SITE INFORMATION

PERMITS: 0
WORKLOAD PRIORITY:
RISK LEVEL:
PROJECT MANAGER: CLOSED
PROJECT TYPE: LUST

SITE INFORMATION

PERMITS: 0
WORKLOAD PRIORITY: WLP: 3
RISK LEVEL: RISK LEVEL: 8
PROJECT MANAGER: CLOSED
PROJECT TYPE: LUST

SITE INFORMATION

PERMITS: 0
WORKLOAD PRIORITY: WLP: 3
RISK LEVEL: RISK LEVEL: 8 NO SOURCES/ NO AGQ VIOLATIONS - REMEDIATION COMPLETE
PROJECT MANAGER: CLOSED
PROJECT TYPE: LUST

***Environmental FirstSearch
Site Detail Report***

TARGET SITE: 23 WEST MILL ST
HILLSBORO NH 03244

JOB: 40HM602001
FMR WOODS WOOLEN MILL

STATE

SEARCH ID: 14	DIST/DIR: 0.48 SW	MAP ID: 8
----------------------	--------------------------	------------------

NAME: NATIONAL GUARD ARMORY
ADDRESS: 140 RTE 202
HILLSBOROUGH NH

REV: 7/12/06
ID1: 199008037
ID2:
STATUS: GW HAZ INV
PHONE:

CONTACT:

PERMITS: 0
PROJECT TYPE: ON PREM US
PROJECT MANAGER: KARNAUKH-S

STATE

SEARCH ID: 22	DIST/DIR: 0.50 NE	MAP ID: 20
----------------------	--------------------------	-------------------

NAME: WHITNEY RESIDENCE
ADDRESS: 51 PRESTON STREET
HILLSBOROUGH NH

REV: 7/12/06
ID1: 200404034
ID2:
STATUS: GW HAZ INV
PHONE:

CONTACT:

PERMITS: 0
PROJECT TYPE: ON PREM US
PROJECT MANAGER: CLOSED

JOB: 40HM602001
FMR WOODS WOOLEN MILL

PERMITS:	0
WORKLOAD PRIORITY:	WLP: 3
RISK LEVEL:	RISK LEVEL 7: LOW CONCENTRATION, ALTERNATIVE WATER IS AVAILABLE
PROJECT MANAGER:	UNASSIGNED
PROJECT TYPE:	LUST

CONTACT:

PERMITS: 0
PROJECT TYPE: ON PREM US
PROJECT MANAGER: CLOSED

PERMITS: 0
PROJECT TYPE: ON PREM US
PROJECT MANAGER: CLOSED

PERMITS: 0
PROJECT TYPE: ON PREM US
PROJECT MANAGER: CLOSED

***Environmental FirstSearch
Site Detail Report***

TARGET SITE: 23 WEST MILL ST
HILLSBORO NH 03244

JOB: 40HM602001
FMR WOODS WOOLEN MILL

STATE

SEARCH ID: 16 **DIST/DIR:** 0.51 NE **MAP ID:** 1

NAME: NORTON COMPANY
ADDRESS: NORTON ROAD
HILLSBORO NH 03244

REV: 07/03/00
ID1: 198905005
ID2: NHD073995490
STATUS: DELETED
PHONE:

CONTACT:

PERMITS:

PROJECT TYPE: DELETED

PROJECT MANAGER: INVENTORY

STATE

SEARCH ID: 8 **DIST/DIR:** 0.55 SW **MAP ID:** 10

NAME: ASSOCIATED ELECTRIC CO.
ADDRESS: WEST MAIN ST.
HILLSBOROUGH NH

REV: 7/12/06
ID1: 199203033
ID2:
STATUS: GW HAZ INV
PHONE:

CONTACT:

PERMITS: 0
PROJECT TYPE: HAZARDOUS
PROJECT MANAGER: WICKSON

STATE

SEARCH ID: 15 **DIST/DIR:** 0.79 NW **MAP ID:** 14

NAME: NHDOT RESIDENCE
ADDRESS: 40 CENTER RD.
HILLSBOROUGH NH

REV: 7/12/06
ID1: 199804038
ID2:
STATUS: GW HAZ INV
PHONE:

CONTACT:

***Environmental FirstSearch
Site Detail Report***

TARGET SITE: 23 WEST MILL ST
HILLSBORO NH 03244

JOB: 40HM602001
FMR WOODS WOOLEN MILL

STATE

SEARCH ID: 15 **DIST/DIR:** 0.79 NW **MAP ID:** 14

NAME: NHDOT RESIDENCE
ADDRESS: 40 CENTER RD.
HILLSBOROUGH NH

REV: 7/12/06
ID1: 199804038
ID2:
STATUS: GW HAZ INV
PHONE:

CONTACT:

PERMITS: 0
PROJECT TYPE: ON PREM US
PROJECT MANAGER: CLOSED

STATE

SEARCH ID: 11 **DIST/DIR:** 0.80 NW **MAP ID:** 13

NAME: FORMER HARRY MCCLINTOCK PROPERTY
ADDRESS: 54 CENTER ROAD
HILLSBOROUGH NH

REV: 7/12/06
ID1: 199007014
ID2:
STATUS: GW HAZ INV
PHONE:

CONTACT:

PERMITS: 2
PROJECT TYPE: ON PREM US
PROJECT MANAGER: CLOSED

STATE

SEARCH ID: 18 **DIST/DIR:** 0.83 NE **MAP ID:** 16

NAME: RICHARD MILLER
ADDRESS: 166 HENNIKER STREET
HILLSBOROUGH NH

REV: 7/12/06
ID1: 199803011
ID2:
STATUS: GW HAZ INV
PHONE:

CONTACT:

***Environmental FirstSearch
Site Detail Report***

TARGET SITE: 23 WEST MILL ST
HILLSBORO NH 03244

JOB: 40HM602001
FMR WOODS WOOLEN MILL

STATE

SEARCH ID: 18 **DIST/DIR:** 0.83 NE **MAP ID:** 16

NAME: RICHARD MILLER
ADDRESS: 166 HENNIKER STREET
HILLSBOROUGH NH

REV: 7/12/06
ID1: 199803011
ID2:
STATUS: GW HAZ INV
PHONE:

CONTACT:

PERMITS: 0
PROJECT TYPE: ON PREM US
PROJECT MANAGER: CLOSED

STATE

SEARCH ID: 20 **DIST/DIR:** 0.84 SW **MAP ID:** 18

NAME: STACEY WARREN
ADDRESS: LOT 56 LONGWOODS MHP
DEERING NH

REV: 7/12/06
ID1: 199606019
ID2:
STATUS: GW HAZ INV
PHONE:

CONTACT:

PERMITS: 0
PROJECT TYPE: ON PREM US
PROJECT MANAGER: CLOSED

Environmental FirstSearch Database Descriptions

NPL: EPA NATIONAL PRIORITY LIST - Database of confirmed and proposed Superfund sites.

NPL Delisted: EPA NATIONAL PRIORITY LIST Subset - Database of delisted Superfund sites.

CERCLIS: EPA COMPREHENSIVE ENVIRONMENTAL RESPONSE COMPENSATION AND LIABILITY INFORMATION SYSTEM - Database of current and potential Superfund sites currently or previously under investigation.

NFRAP: EPA COMPREHENSIVE ENVIRONMENTAL RESPONSE COMPENSATION AND LIABILITY INFORMATION SYSTEM ARCHIVED SITES - database of Archive designated CERCLA sites that, to the best of EPA's knowledge, assessment has been completed and has determined no further steps will be taken to list this site on the National Priorities List (NPL). This decision does not necessarily mean that there is no hazard associated with a given site; it only means that, based upon available information, the location is not judged to be a potential NPL site.

RCRA COR ACT: EPA RESOURCE CONSERVATION AND RECOVERY INFORMATION SYSTEM SITES - Database of RCRA facilities with reported violations and subject to corrective actions.

RCRA TSD: EPA RESOURCE CONSERVATION AND RECOVERY INFORMATION SYSTEM TREATMENT, STORAGE, and DISPOSAL FACILITIES. - Database of facilities licensed to store, treat and dispose of hazardous waste materials.

RCRA GEN: EPA RESOURCE CONSERVATION AND RECOVERY INFORMATION SYSTEM SITES - Database of facilities that generate or transport hazardous waste or meet other RCRA requirements.

LGN - Large Quantity Generators

SGN - Small Quantity Generators

VGN – Conditionally Exempt Generator.

Included are RAATS (RCRA Administrative Action Tracking System) and CMEL (Compliance Monitoring & Enforcement List) facilities.

ERNS: EPA/NRC EMERGENCY RESPONSE NOTIFICATION SYSTEM - Database of emergency response actions. Data since January 2001 has been received from the National Response System database as the EPA no longer maintains this data.

State/Tribal Sites: NH DES GROUNDWATER HAZARDOUS WASTE INVENTORY SITES - database of hazardous waste sites. The data includes project manager and type. The status of GW HAZ INV is an abbreviation for the list name.

State Spills 90: NH OEM HAZARDOUS MATERIAL SPILLS LISTING - database of spills reported to the New Hampshire Office of Emergency Management. The data includes information regarding spill date, chemical spilled, amount spilled, and hazard type for spill sites.

State/Tribal SWL: NH DES LISTING OF MUNICIPAL OPERATING SOLID WASTE LANDFILLS - database of compost facilities, transfer stations, incinerators, and material recovery facilities.

State/Tribal LUST: NH DES LEAKING UNDERGROUND STORAGE TANKS - database of leaking underground storage tanks reported to the New Hampshire Department of Environmental Services. The data includes information regarding risk level, project type, and project manager.

State/Tribal UST/AST: NH DES UNDERGROUND STORAGE TANKS - database of underground storage tanks registered with the New Hampshire Department of Environmental Services. The data includes information regarding owner name and address, tracking number, and physical tank descriptions.

Receptors: US DOC SENSITIVE RECEPTORS - 2002 Census Bureau's TIGER (Topologically Integrated Geographic Encoding and Referencing System) database of schools and hospitals. List of schools and hospitals that may house individuals deemed sensitive to environmental discharges due to their fragile immune systems.

RADON: *NTIS* NATIONAL RADON DATABASE - EPA radon data from 1990-1991 national radon project collected for a variety of zip codes across the United States.

Environmental FirstSearch Database Sources

NPL: EPA Environmental Protection Agency

Updated quarterly

NPL Delisted: EPA Environmental Protection Agency

Updated quarterly

CERCLIS: EPA Environmental Protection Agency

Updated quarterly

NFRAP: EPA Environmental Protection Agency.

Updated quarterly

RCRA COR ACT: EPA Environmental Protection Agency.

Updated quarterly

RCRA TSD: EPA Environmental Protection Agency.

Updated quarterly

RCRA GEN: EPA Environmental Protection Agency.

Updated quarterly

ERNS: EPA/NRC Environmental Protection Agency

Updated semi-annually

State/Tribal Sites: NH DES New Hampshire Department of Environmental Services, Groundwater Protection Bureau and the Waste Management Division

Updated quarterly

State Spills 90: NH OEM New Hampshire Office of Emergency Management

Updated quarterly

State/Tribal SWL: NH DES New Hampshire Department of Environmental Services

Updated annually

State/Tribal LUST: *NH DES* New Hampshire Department of Environmental Services, Groundwater Protection Bureau

Updated quarterly

State/Tribal UST/AST: *NH DES* New Hampshire Department of Environmental Services, Groundwater Protection Bureau

Updated semi-annually

Receptors: *US DOC* US Department of Commerce, Census Bureau

Updated periodically

RADON: *NTIS* Environmental Protection Agency, National Technical Information Services

Updated periodically

Environmental FirstSearch
Street Name Report for Streets within .25 Mile(s) of Target Property

TARGET SITE: 23 WEST MILL ST
HILLSBORO NH 03244

JOB: 40HM602001
FMR WOODS WOOLEN MILL

Street Name	Dist/Dir	Street Name	Dist/Dir
Bear Hill Rd	0.10 NE		
Beech St	0.19 SW		
Bridge St	0.10 NE		
Briggs St	0.03 NE		
Butler Ct	0.21 NW		
Butler St	0.10 NW		
Central St	0.14 NW		
Church St	0.11 NW		
Depot St	0.23 NE		
Henniker St	0.19 NE		
High St	0.03 SE		
Hoyts Ln	0.17 NE		
John St	0.18 SW		
Maple St	0.07 SE		
Pearl St	0.13 SW		
Prospect St	0.16 SE		
River St	0.16 NE		
School St	0.19 NE		
Summer St	0.17 SE		
Union St	0.11 SE		
Vine St	0.14 SE		
W Mill St	0.01 SE		
West Main St	0.10 NW		
WEST Mill St	0.01 SE		
Woodlawn Ave	0.23 NW		
Wyman St	0.07 SE		

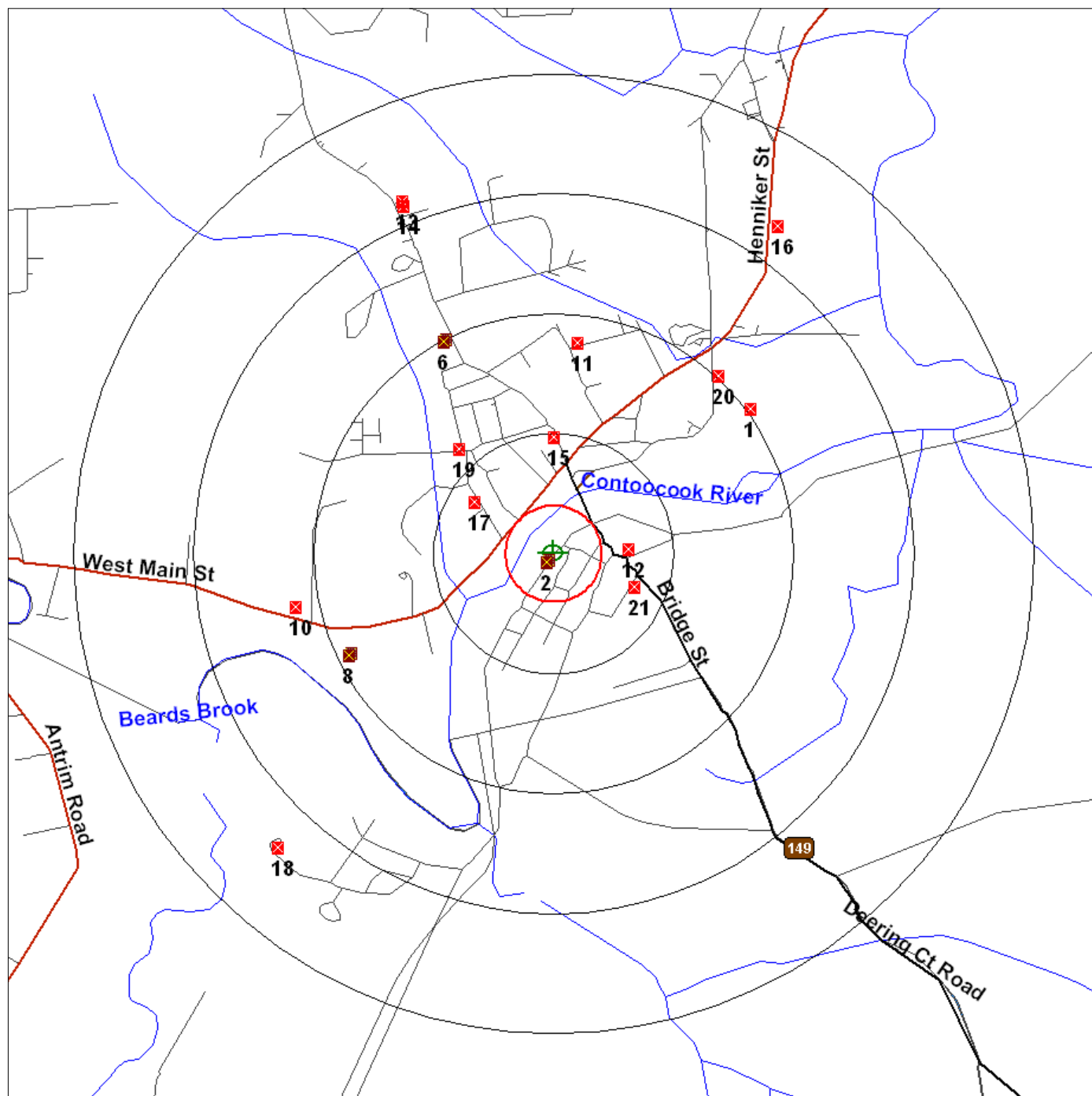


Environmental FirstSearch

1 Mile Radius
ASTM Map: NPL, RCRACOR, STATE Sites




23 WEST MILL ST, HILLSBORO NH 03244



Source: 2005 U.S. Census TIGER Files

Target Site (Latitude: 43.111909 Longitude: -71.895151)
Identified Site, Multiple Sites, Receptor
NPL, DELNPL, Brownfield, Solid Waste Landfill (SWL), Hazardous Waste
Triballand.....
Railroads
Black Rings Represent 1/4 Mile Radius; Red Ring Represents 500 ft. Radius





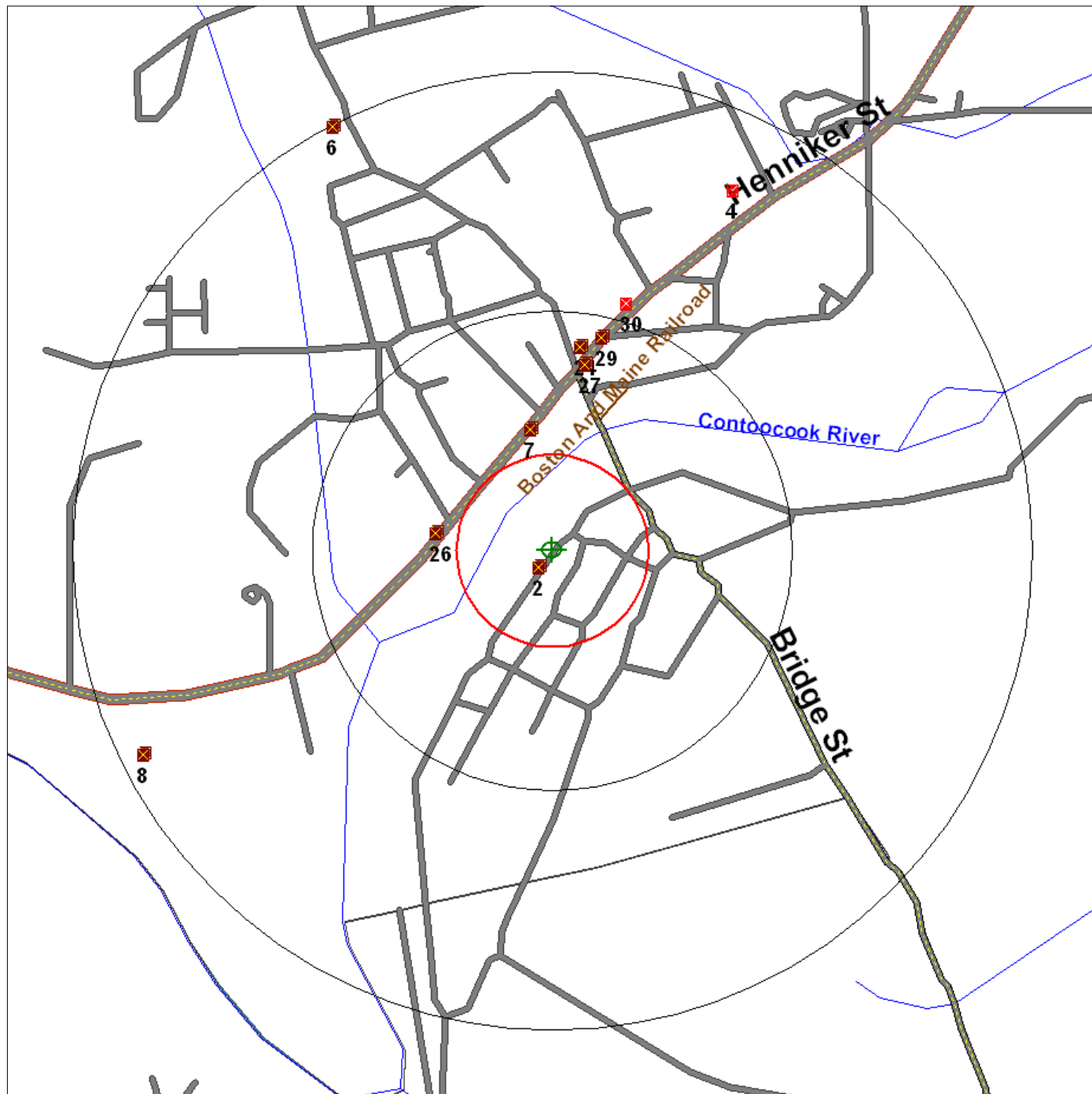
Environmental FirstSearch

.5 Mile Radius

ASTM Map: CERCLIS, RCRATSD, LUST, SWL



23 WEST MILL ST, HILLSBORO NH 03244



Source: 2005 U.S. Census TIGER Files

Target Site (Latitude: 43.111909 Longitude: -71.895151)

Identified Site, Multiple Sites, Receptor

NPL, DELNPL, Brownfield, Solid Waste Landfill (SWL), Hazardous Waste

Triballand.....

Railroads

Black Rings Represent 1/4 Mile Radius; Red Ring Represents 500 ft. Radius



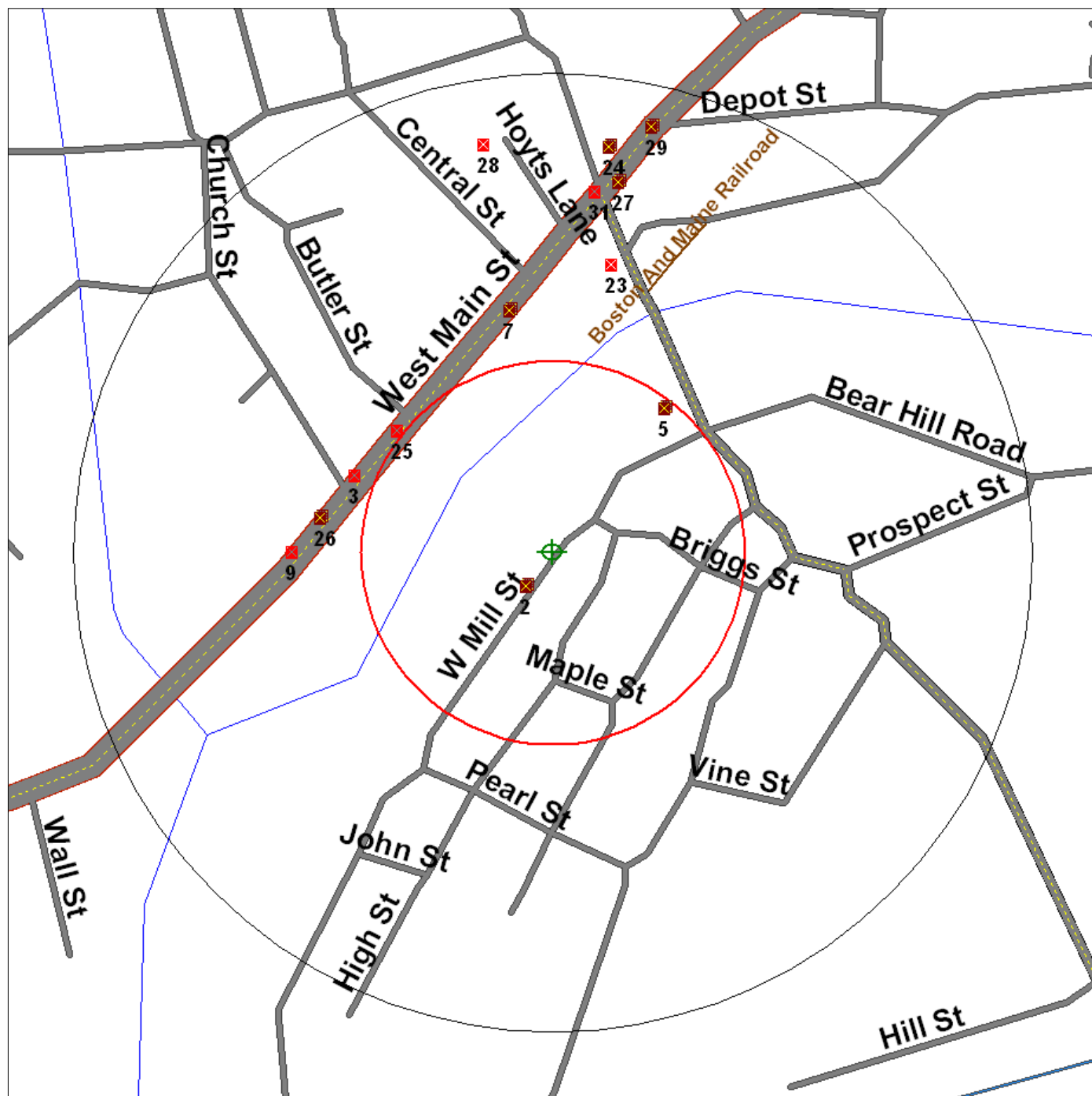


Environmental FirstSearch

.25 Mile Radius
ASTM Map: RCRA GEN, ERNS, UST



23 WEST MILL ST, HILLSBORO NH 03244



Source: 2005 U.S. Census TIGER Files

Target Site (Latitude: 43.111909 Longitude: -71.895151)
Identified Site, Multiple Sites, Receptor
NPL, DELNPL, Brownfield, Solid Waste Landfill (SWL), Hazardous Waste
Triballand.....
Railroads
Black Rings Represent 1/4 Mile Radius; Red Ring Represents 500 ft. Radius



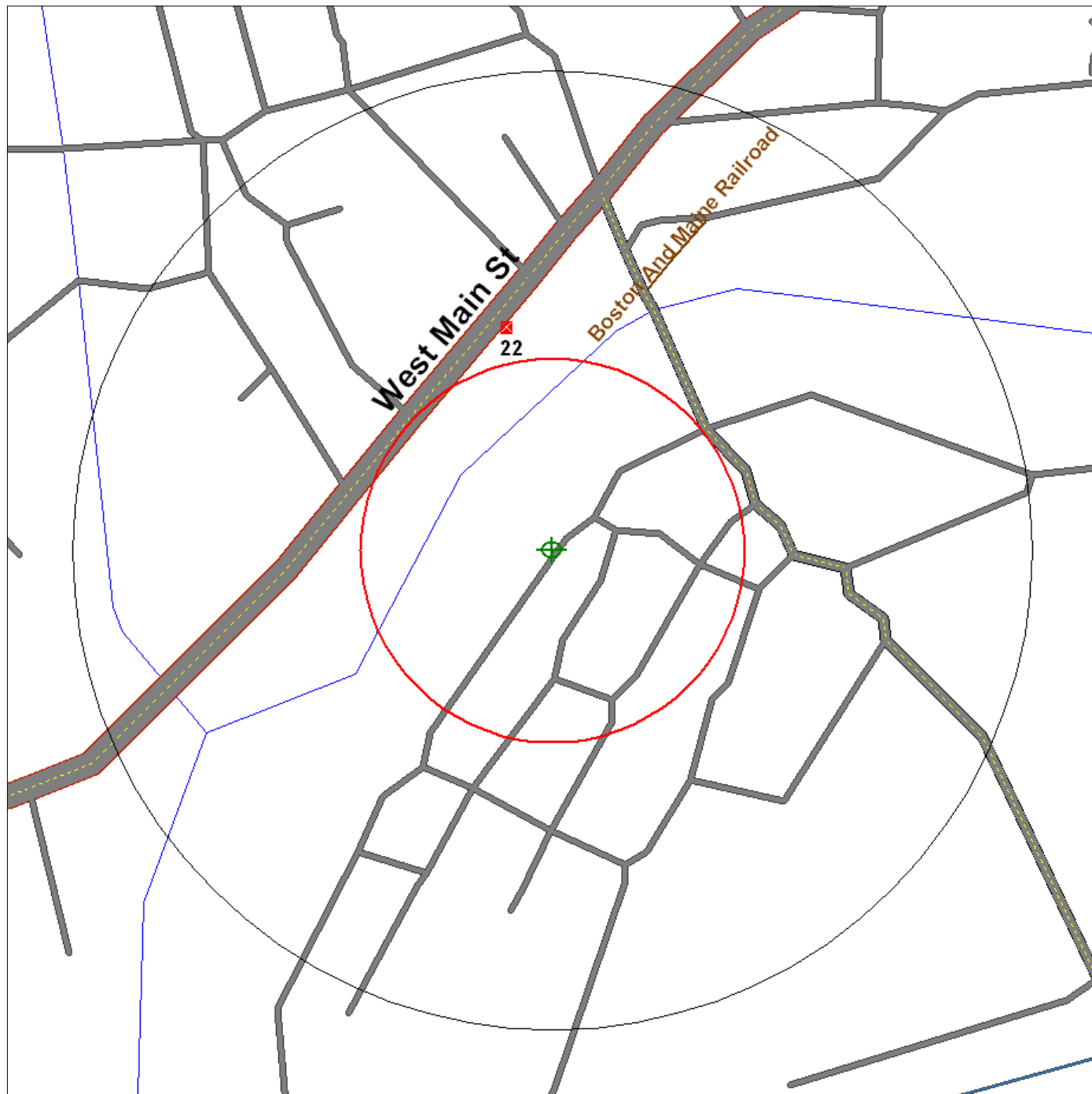


Environmental FirstSearch

.25 Mile Radius
Non-ASTM Map: Spills 90



23 WEST MILL ST, HILLSBORO NH 03244



Source: 2005 U.S. Census TIGER Files

Target Site (Latitude: 43.111909 Longitude: -71.895151)
Identified Site, Multiple Sites, Receptor
NPL, DELNPL, Brownfield, Solid Waste Landfill (SWL), Hazardous Waste
Triballand.....
National Historic Sites and Landmark Sites
Railroads
Black Rings Represent 1/4 Mile Radius; Red Ring Represents 500 ft. Radius

